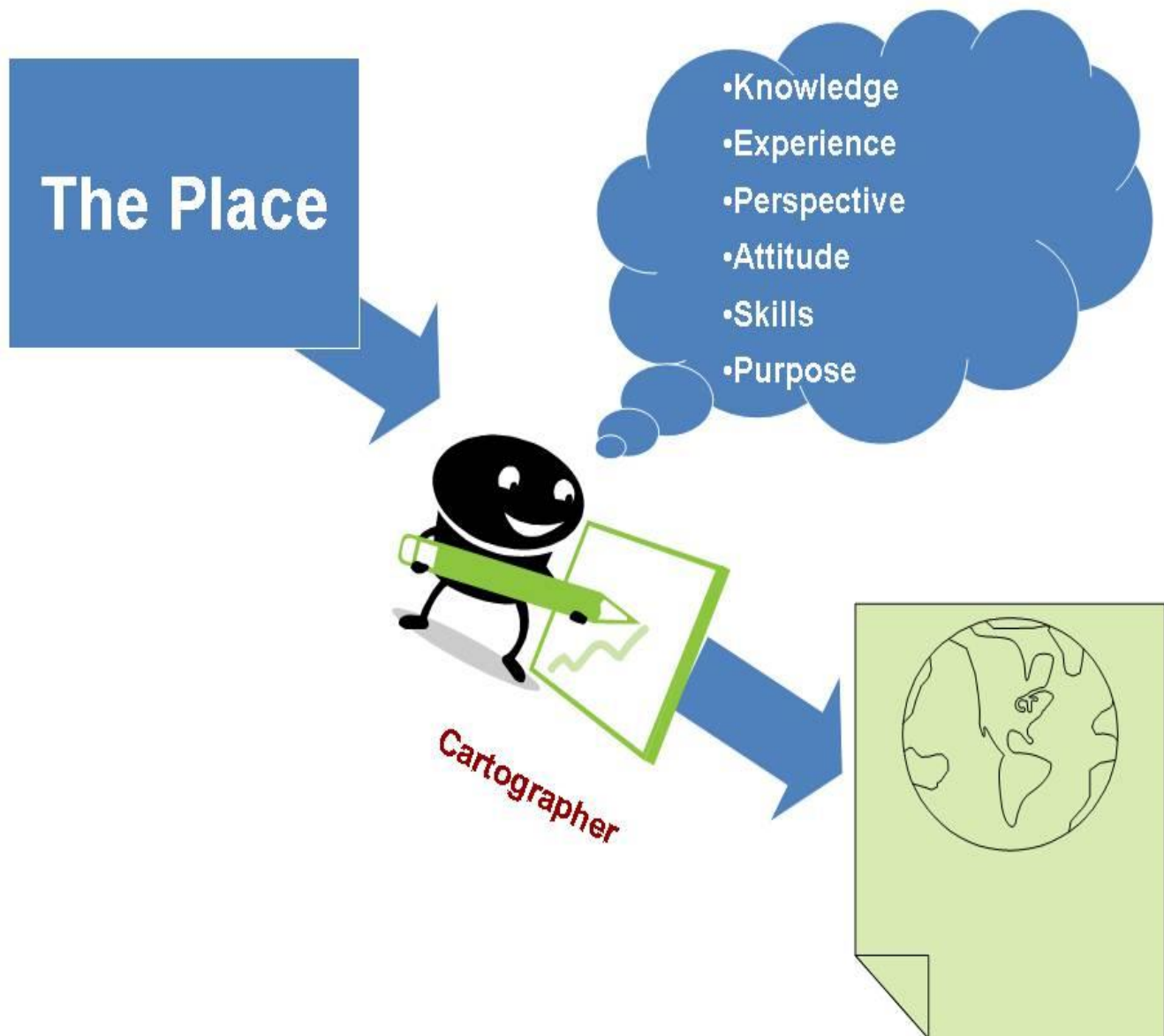


Graphic Organizer



Big Idea Card




Big Ideas of the Lesson 2, Unit 1

- Maps are representations of places. A map is **not** the place.
- One difficulty with maps is that they try to represent a three dimensional object in a two dimensional plane.
- People who create maps select and organize the features of place to include in their maps.
- People's purposes, knowledge, and perspective (or point of view) shape their maps.
- Maps of the ancient world reflect the cartographer's purposes, knowledge, and perspective (or point of view).

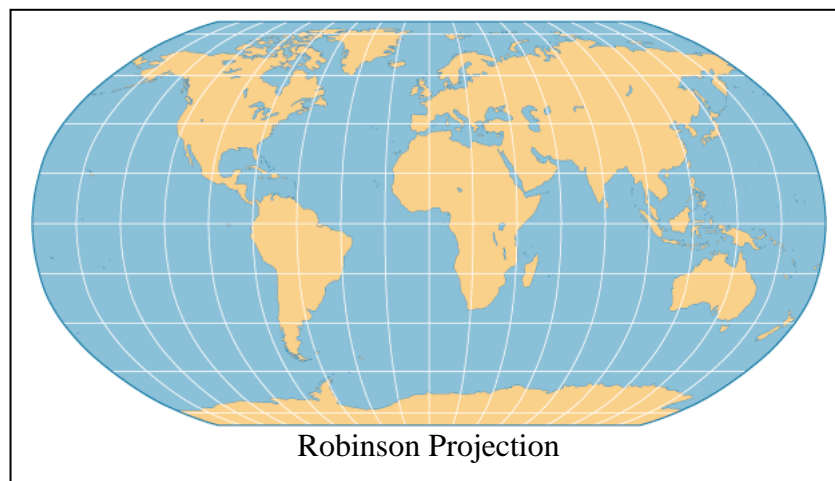
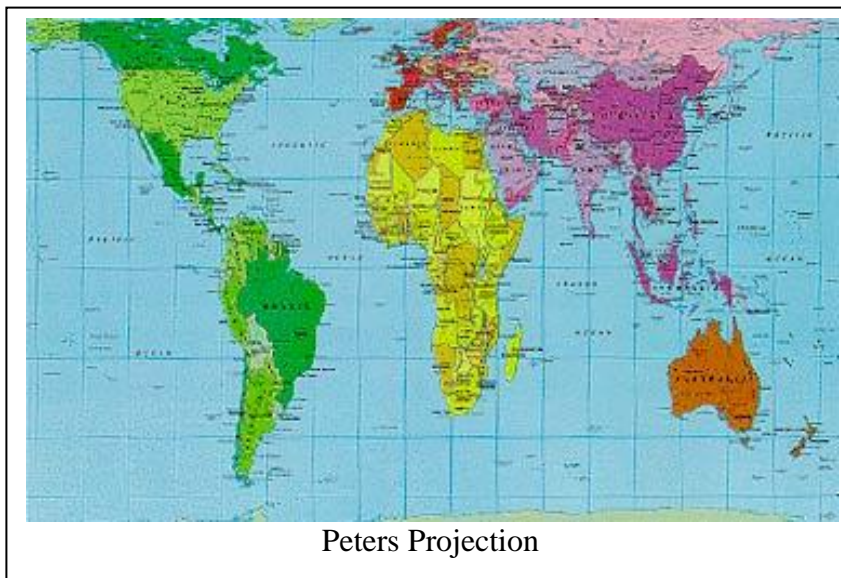
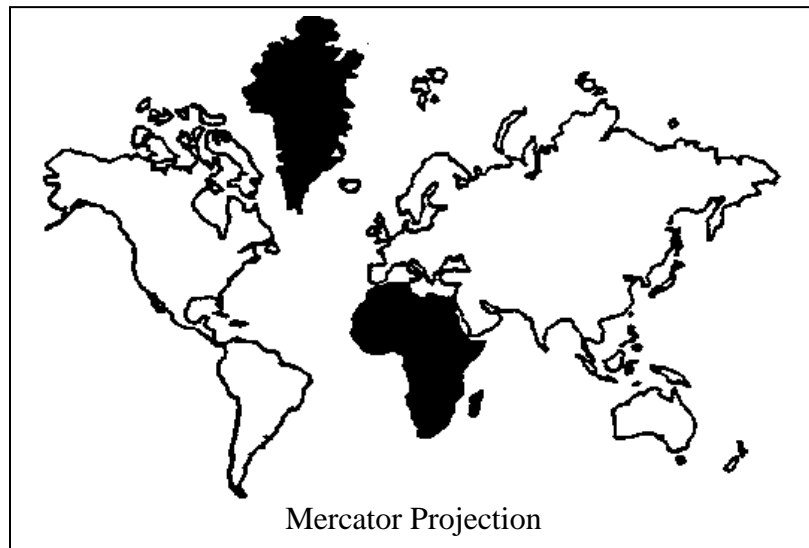
Word Cards

Word cards from previous lessons needed for this lesson:

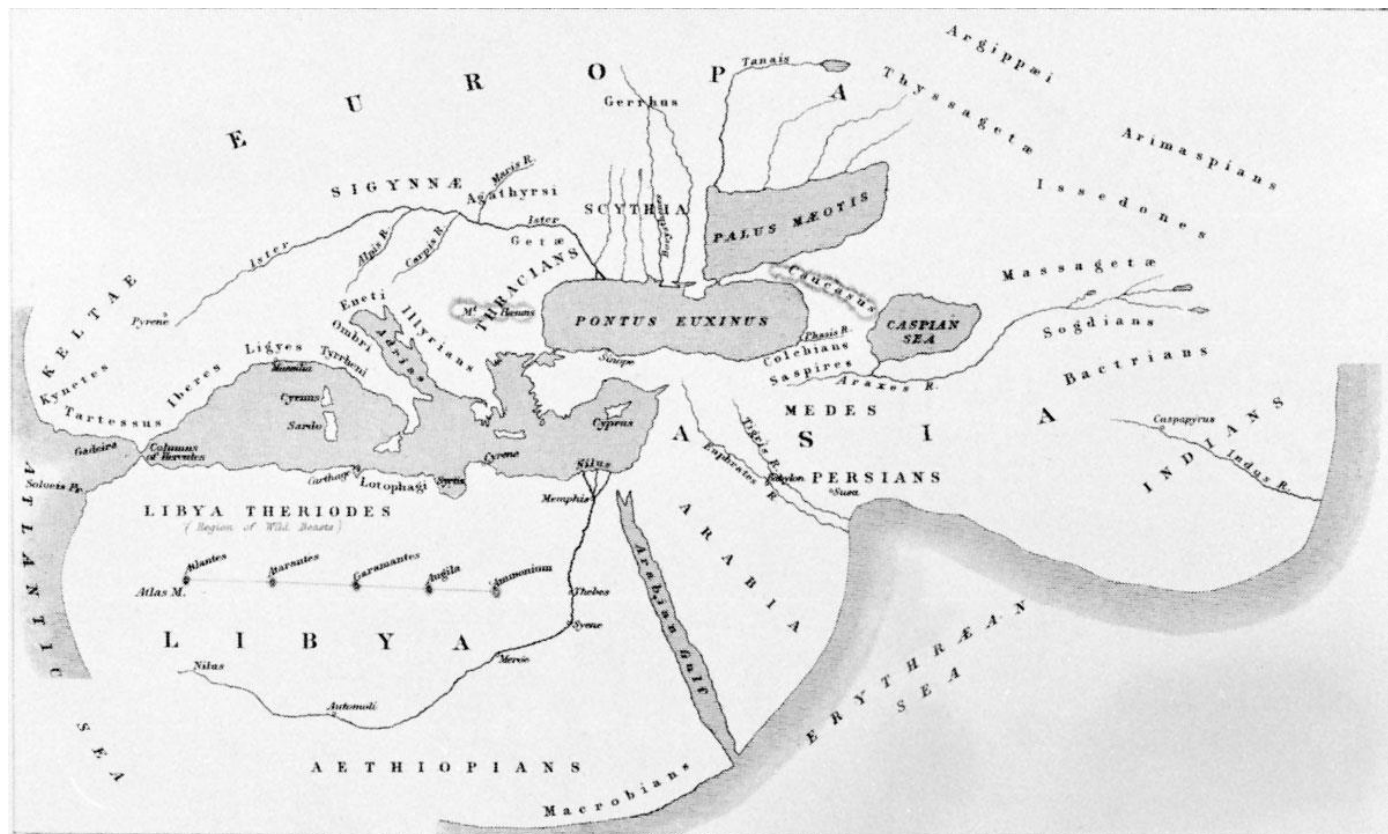
- representations - Word Card #1 from Lesson 1

<p>8 place</p> <p>a particular position or point in space</p>  <p>Example: <i>The maps we made in class were representations of a place--our school.</i></p> <p>(SS070102)</p>	<p>9 perspective/point of view</p> <p>a particular attitude or way of regarding or seeing something</p>  <p>Example: <i>A student's perspective about the classroom would be different from the custodian's and would impact the way in which each would draw a map of it.</i></p> <p>(SS070102)</p>
<p>10 cartographer</p>  <p>a geographer who makes maps</p> <p>Example: <i>Cartographers use today's technology to help them make maps.</i></p> <p>(SS070102)</p>	

Different Representations of the Earth



Ancient Maps
Map One: The World According to Herodotus (about 450 B.C.E.)



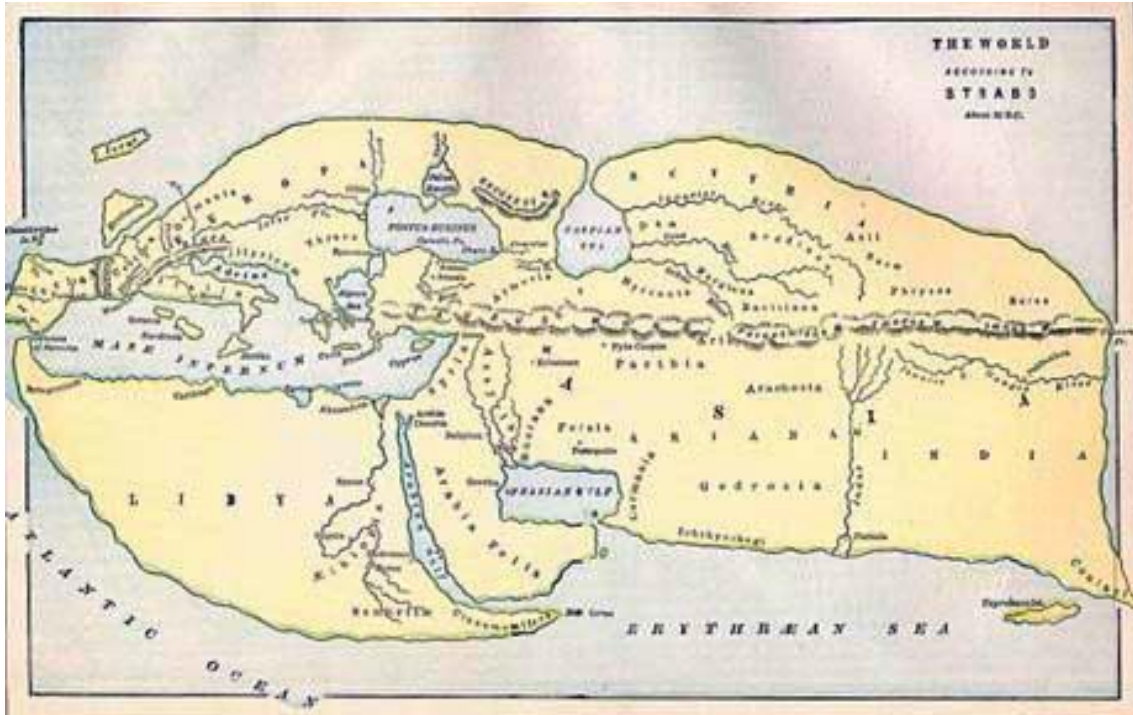
<http://www.britannica.com/media/full/2196>

[illegible]

Oakland Schools

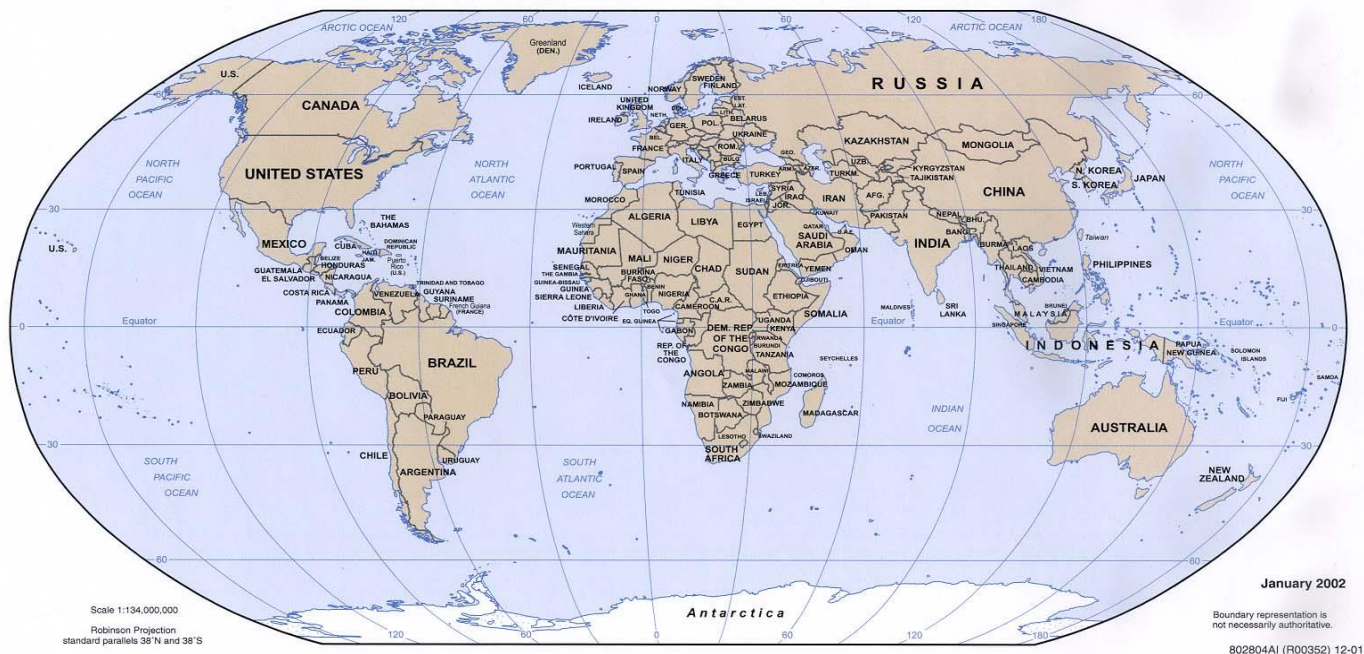
Ancient Maps

Map Three: The World According to Strabo about 76C.E.



http://upload.wikimedia.org/wikipedia/commons/f/fb/Playfair,_Principal._Map_of_the_World_According_to_Strabo._1814.jpg

World Map



World Index Map. National Geospatial Intelligence Agency. 6 August 2012 <<http://earth-info.nga.mil/GandG/coordsys/online datum/indexmap.html>>.