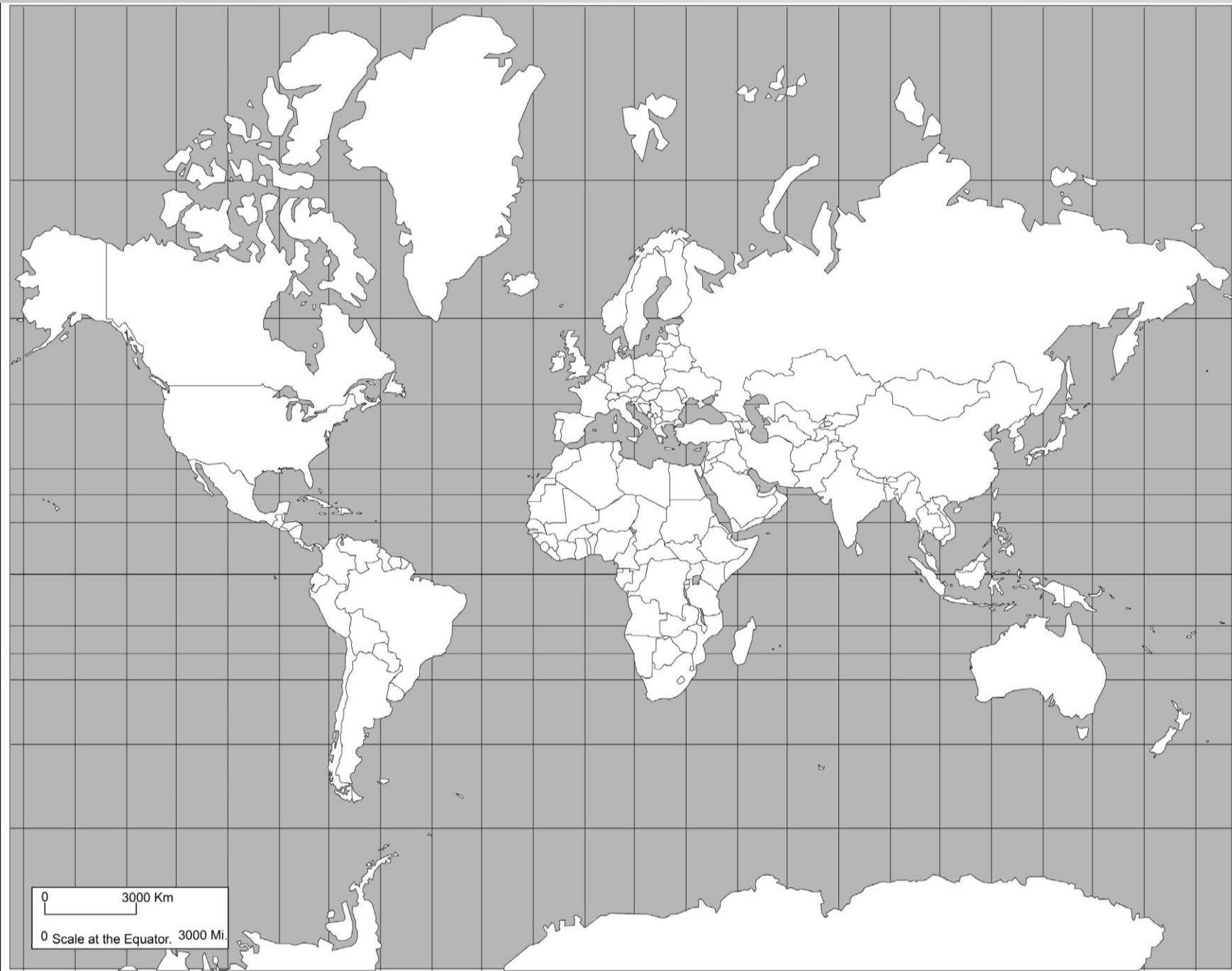


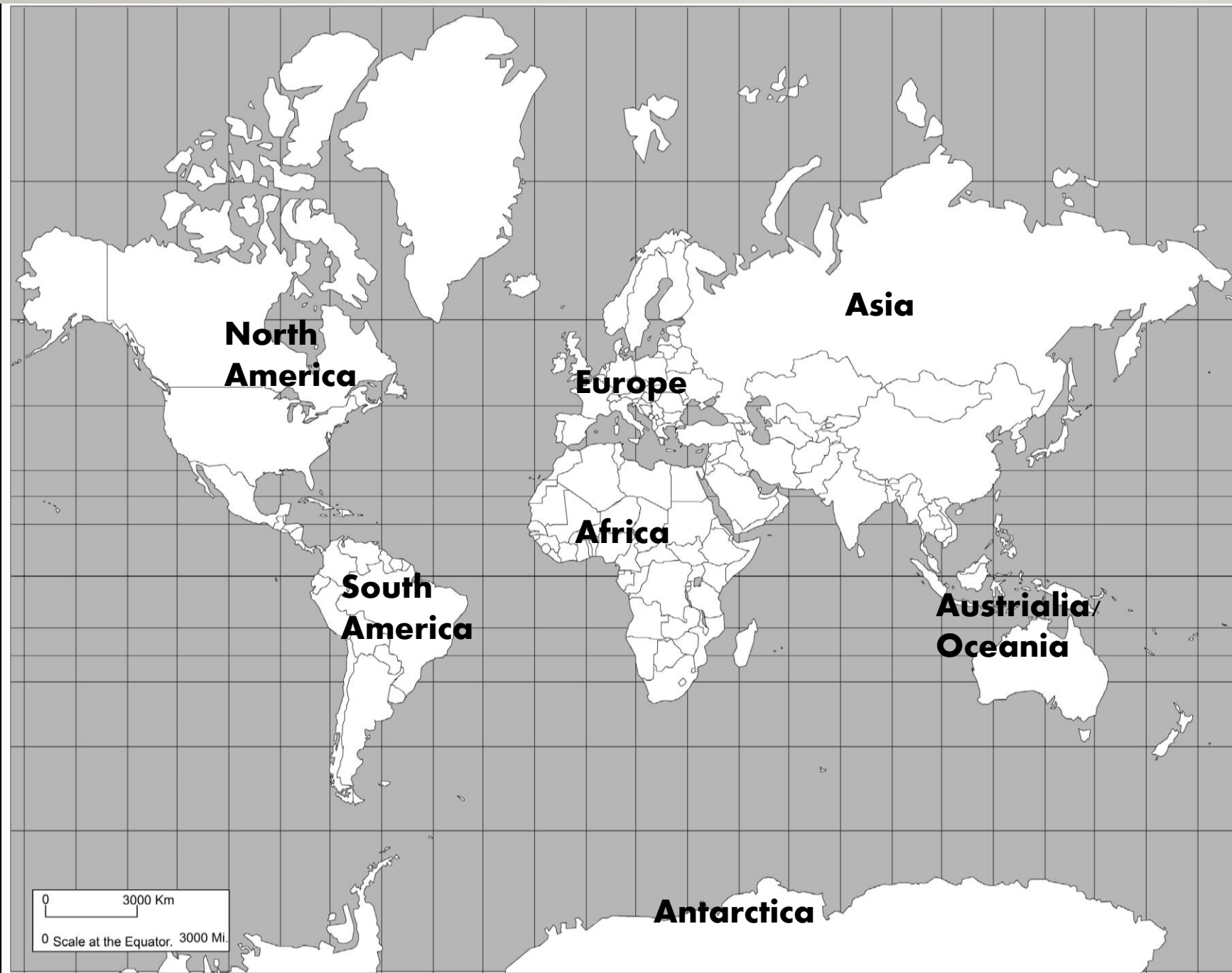
GEOGRAPHY SKILLS

UNIT 1 – LT #1

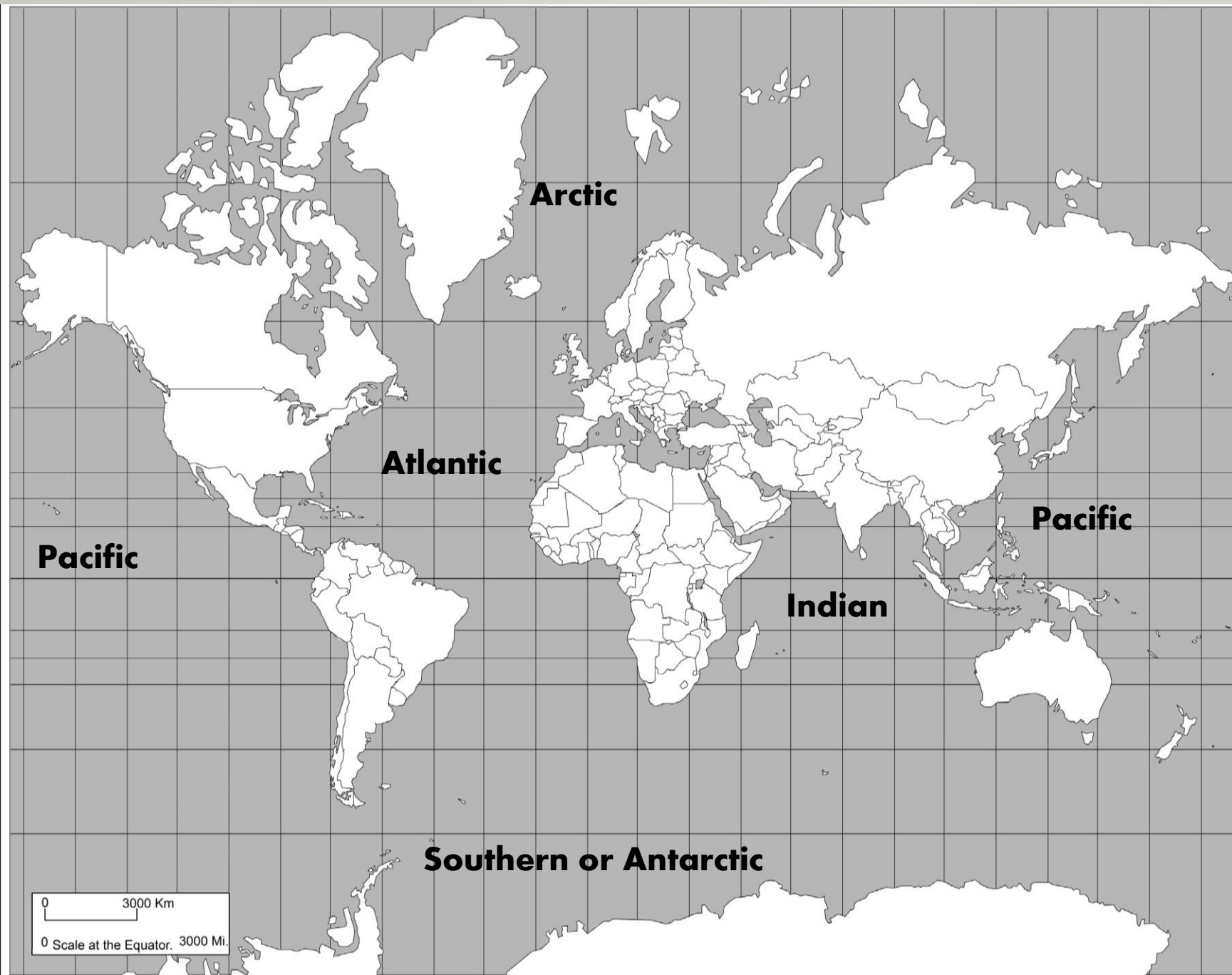
I CAN LOCATE AND IDENTIFY PLACES ON A WORLD MAP INCLUDING CONTINENTS OCEANS, CARDINAL DIRECTIONS AND MAJOR GLOBAL GRID LINES ON A BLANK WORLD MAP.



**LABEL THE
CONTINENTS
AND OCEANS**



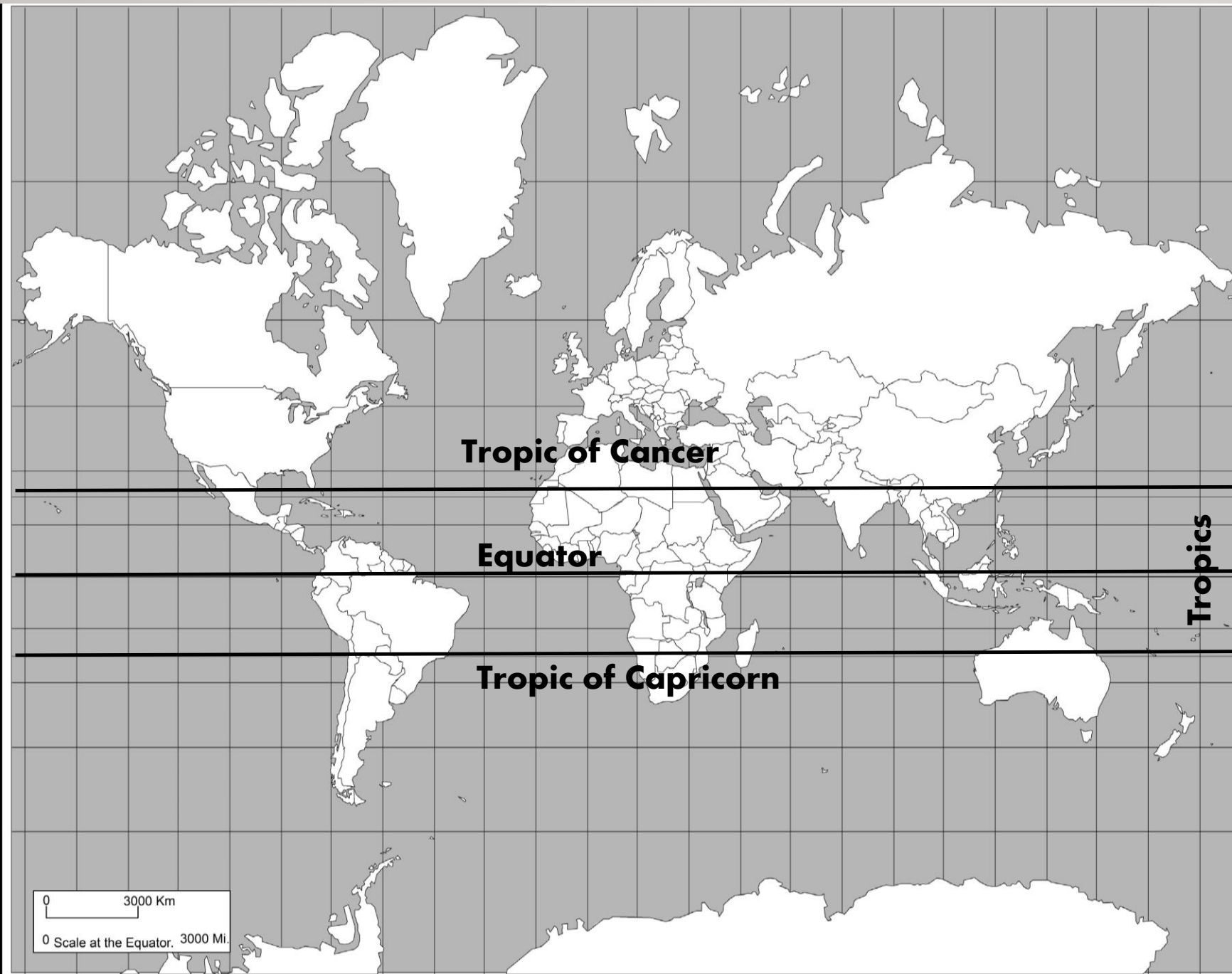
**LABEL THE
CONTINENTS
AND OCEANS**



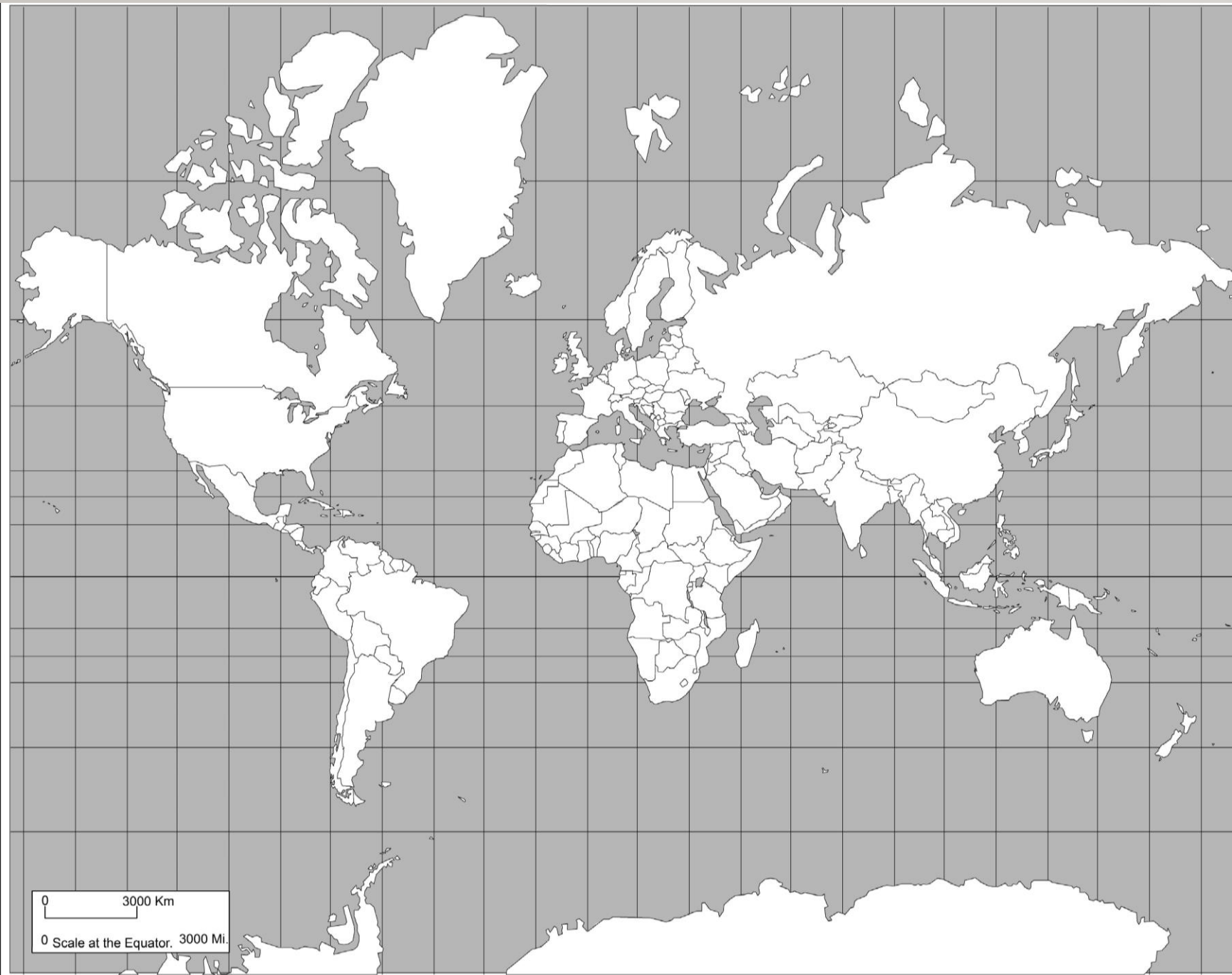
**LABEL THE
CONTINENTS
AND OCEANS**



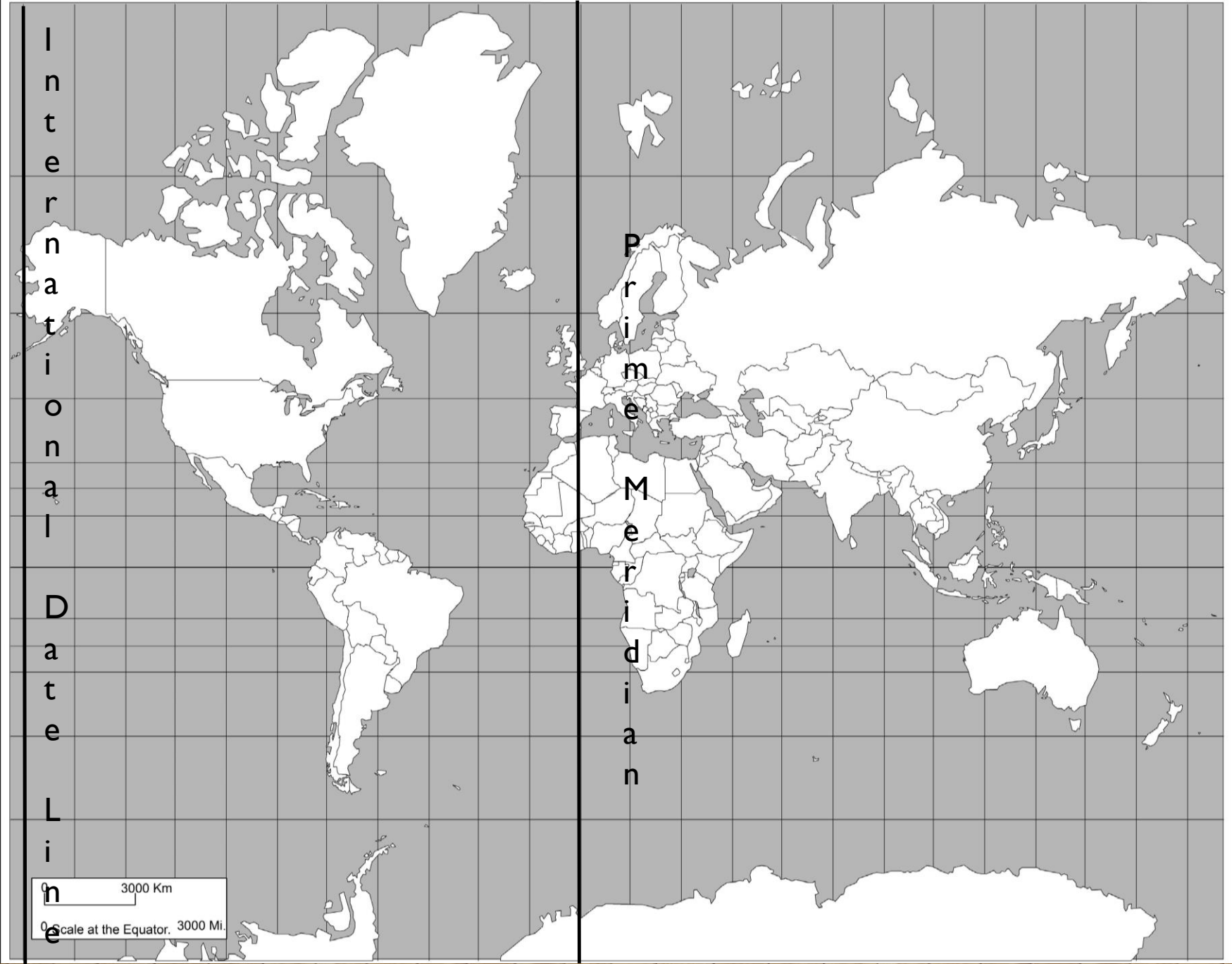
**LABEL THE MAJOR
LINES OF
LATITUDE
(SIDE TO SIDE BUT
MEASURE NORTH
AND SOUTH
DISTANCE)**



LABEL THE
MAJOR LINES
OF LATITUDE
(SIDE TO SIDE
BUT MEASURE
NORTH AND
SOUTH
DISTANCE)



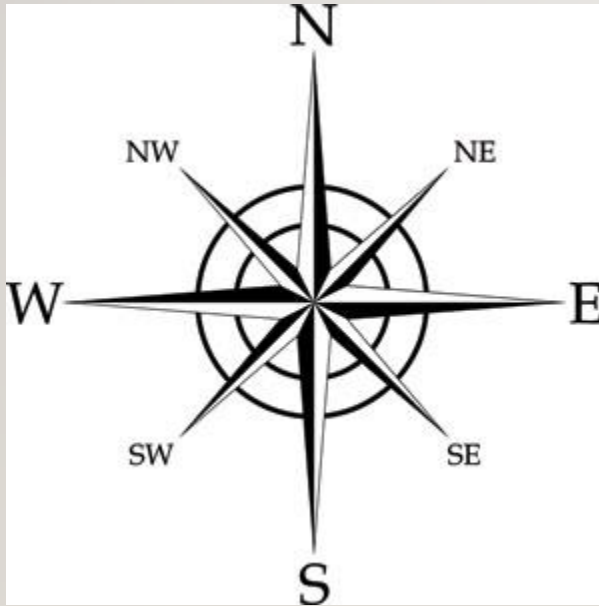
**LABEL THE
MAJOR LINES
OF LONGITUDE
(UP AND
DOWN BUT
USED TO
MEASURE
DISTANCE EAST
AND WEST)**



LABEL THE
MAJOR LINES
OF LONGITUDE
(UP AND
DOWN BUT
USED TO
MEASURE
DISTANCE EAST
AND WEST)

TERMS TO KNOW

- Compass Rose



- A compass rose is oriented with the map
- If the map is facing so that north is sideways, than the compass rose should faced the same way.
- Remember North, South, East, and West by finding north then turning to your right and saying “Never eat soggy waffles” or “Never eat sour watermelon”